



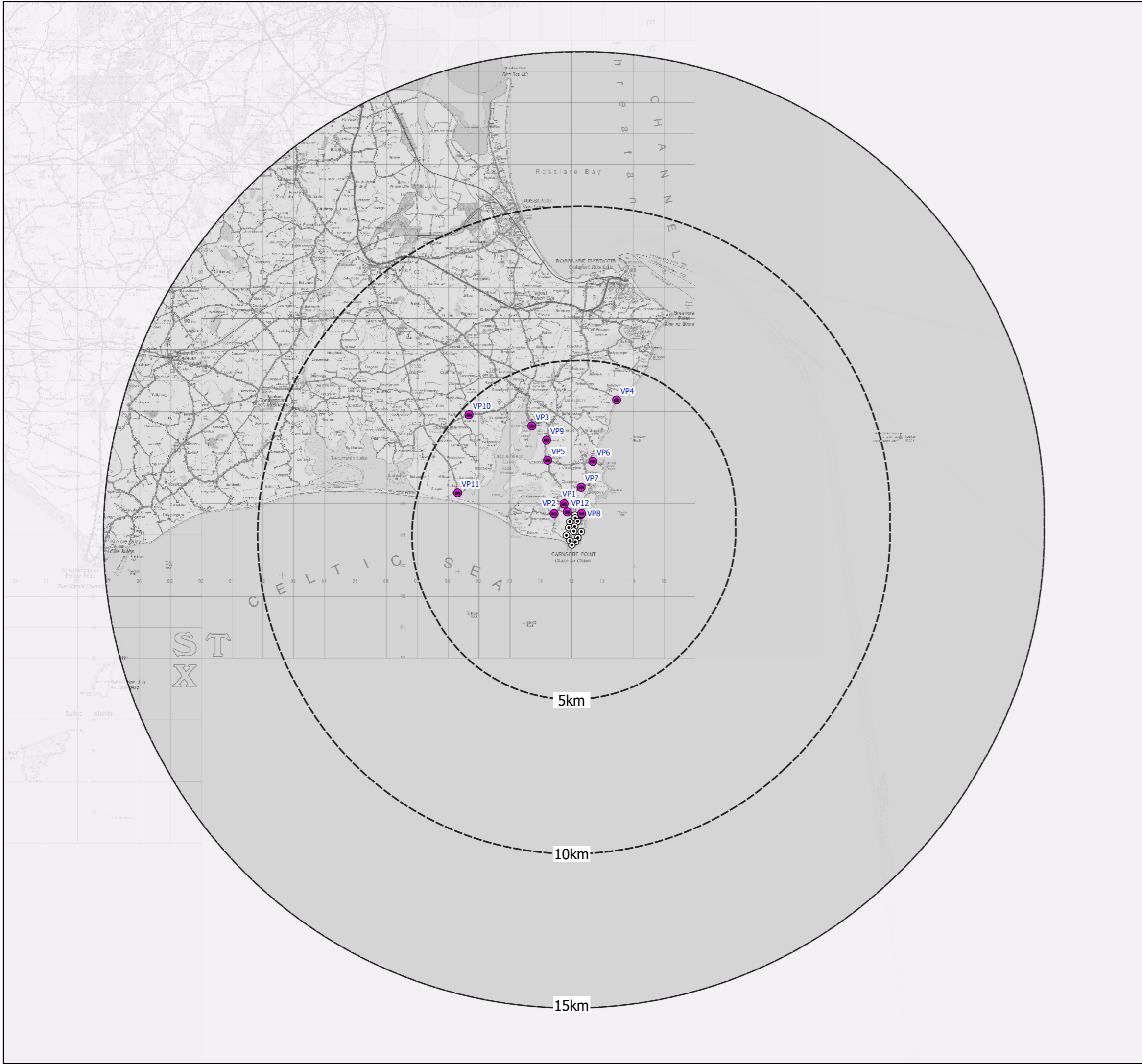
Carnsore Wind Farm

Environmental Impact Assessment Report

Volume 2: Photomontage Booklet

JULY 9, 2021





Map Legend

- ⊙ Ext. Carnsore turbines
- Viewpoint Locations



Ordnance Survey Ireland Licence No. AR 0021820 © Ordnance Survey Ireland/Government of Ireland

Drawing Title
Viewpoint Locations Map

Project Title
Carnsore Wind Farm

Drawn By A. Williams	Checked By M. Watson
--------------------------------	--------------------------------

Project No. 210202	Drawing No. Figure 13.10
------------------------------	------------------------------------

Scale 1:120000	Date 2021.04.14
--------------------------	---------------------------



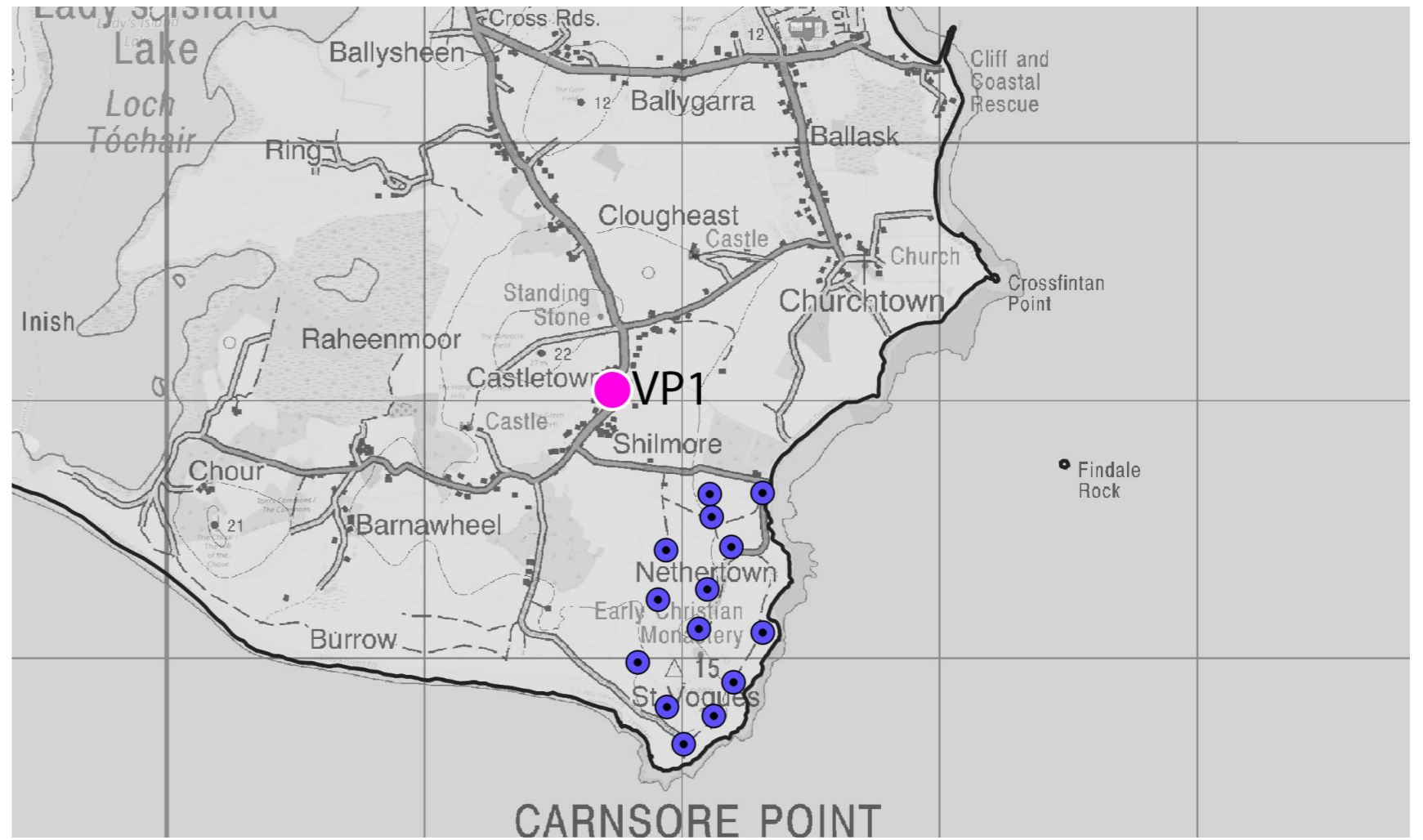
MKO
 Planning and
 Environmental
 Consultants
 Tuam Road, Galway
 Ireland, H91 VW84
 +353 (0) 91 735611
 email: info@mkofireland.ie
 Website: www.mkofireland.ie



VIEWPOINT 1 (VP1)

View from the L-3060 local road in the townland of Loginsherd, approximately 0.5 km northwest from the nearest turbine.

E 711,681
N 605,051



90° Extent



53.5° Extent



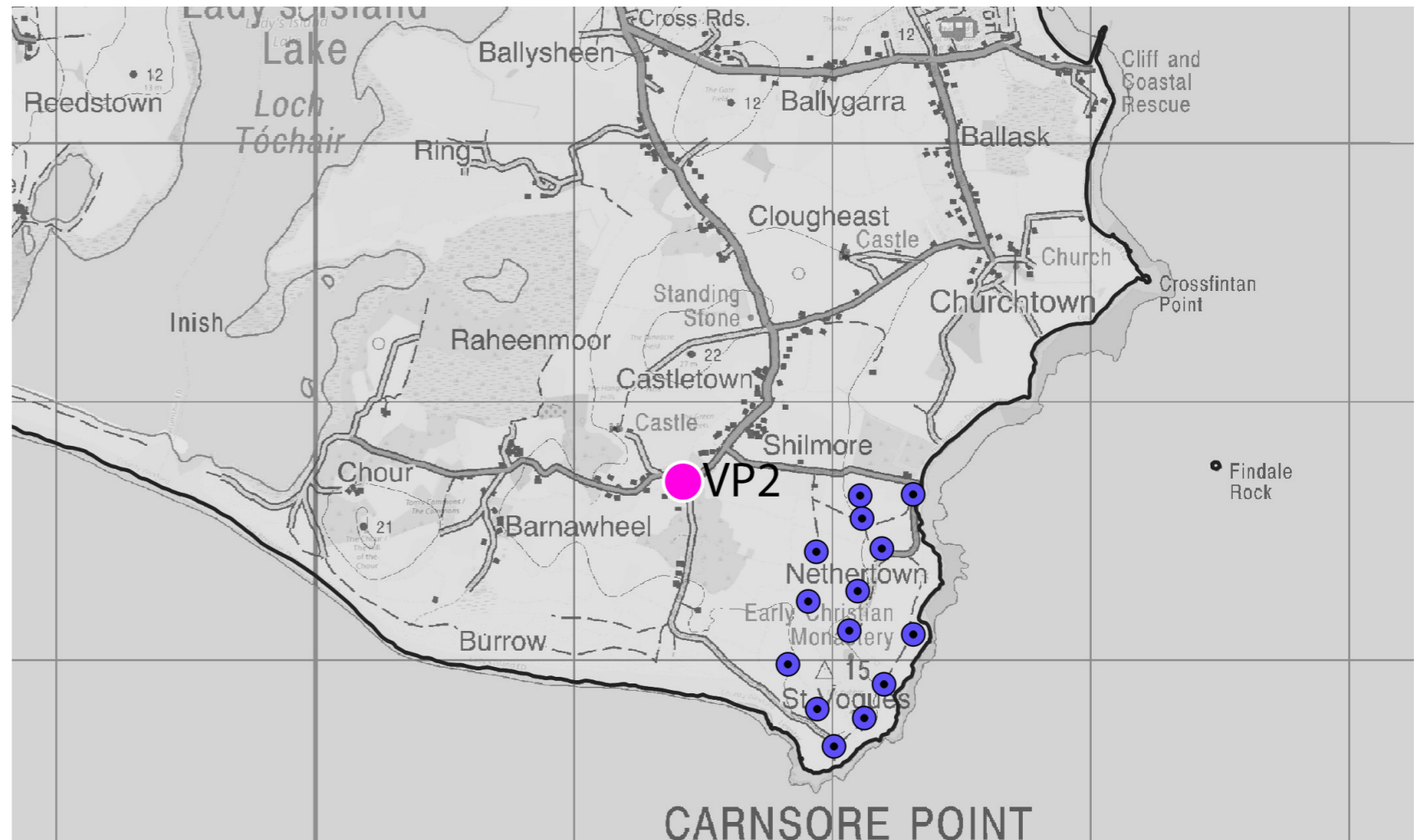
SHILMORE



VIEWPOINT 2 (VP2)

View from The Lane of Stones local road in the townland of Shilmore, which is also located within a designated Landscape of Greater Sensitivity, approximately 0.57 km west from the nearest turbine.

E 711,359
N 604,739



90° Extent



53.5° Extent

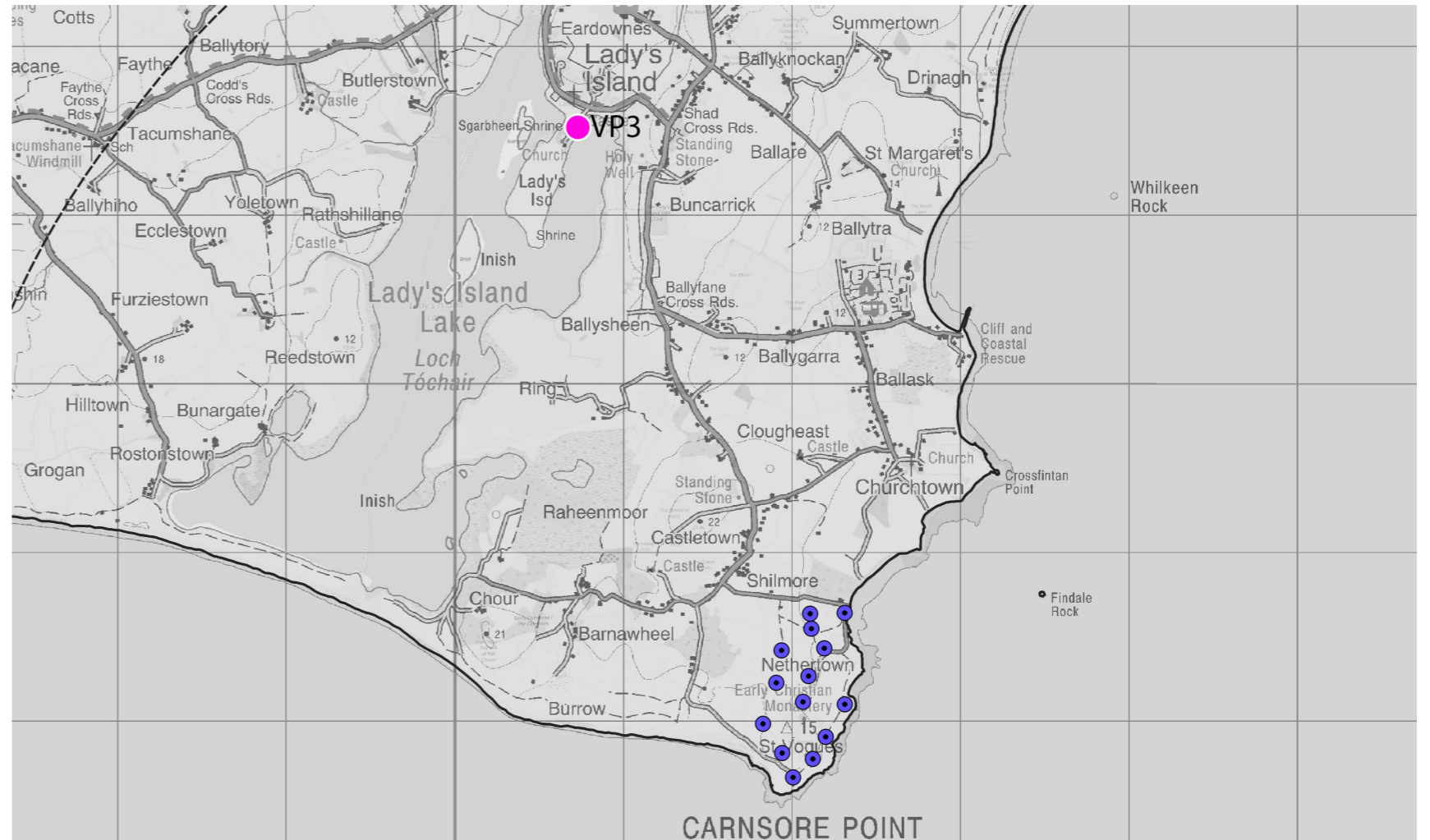




VIEWPOINT 3 (VP3)

View from Lady's Island Castle off the L-3060 in the townland of Glanerdalliv, which is also located within a designated Landscape of Greater Sensitivity and located along the Normans Way Walking Trail, approximately 3.2 km northwest from the nearest turbine.

E 710,636
N 607,575



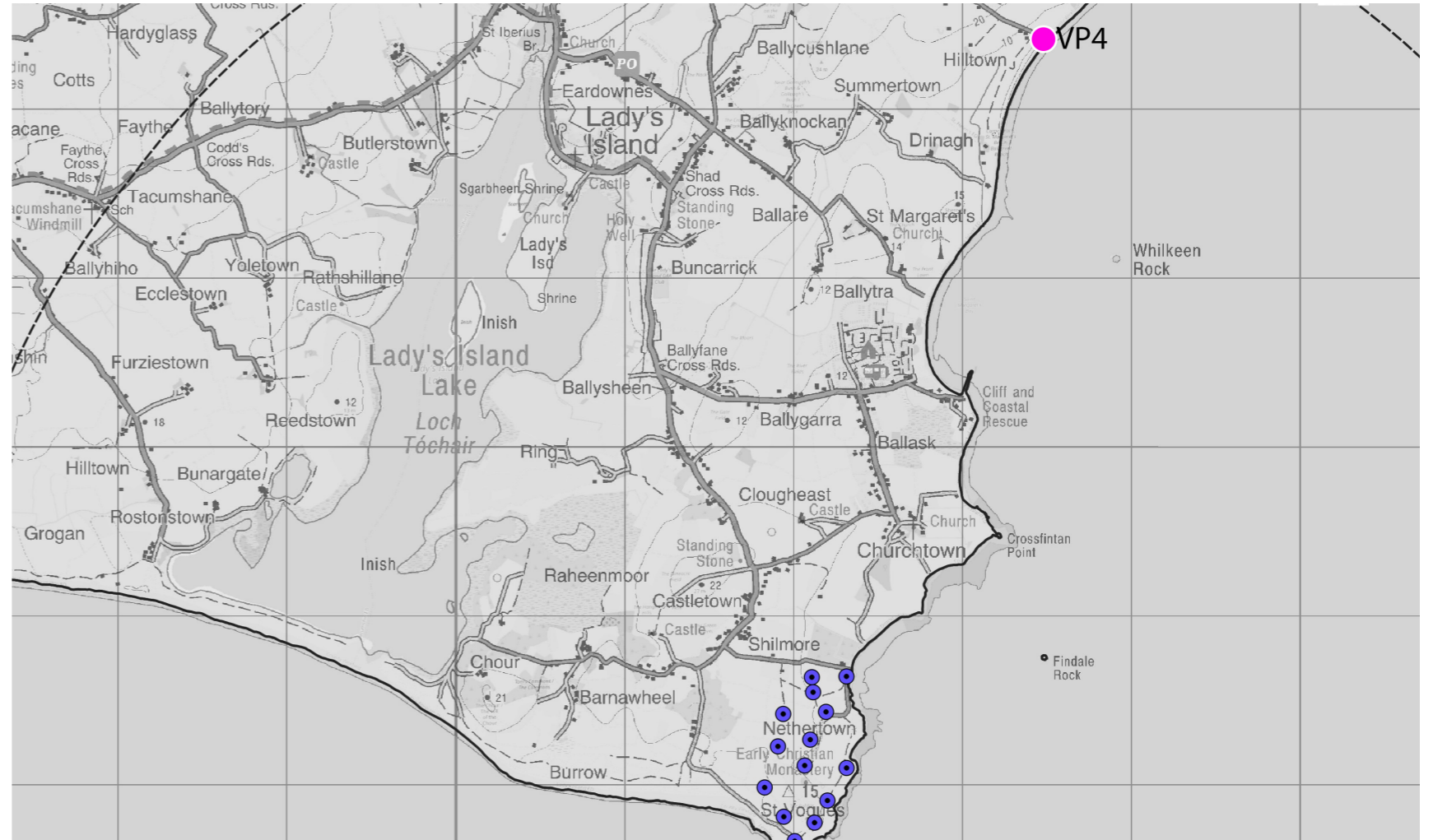
HILLTOWN



VIEWPOINT 4 (VP4)

View from the Carne Beach in the townland of Hilltown, which is also located along the Ballytrent Loop, approximately 3.8 km southeast from the nearest turbine.

E 713,384
N 608,419



90° Extent



53.5° Extent



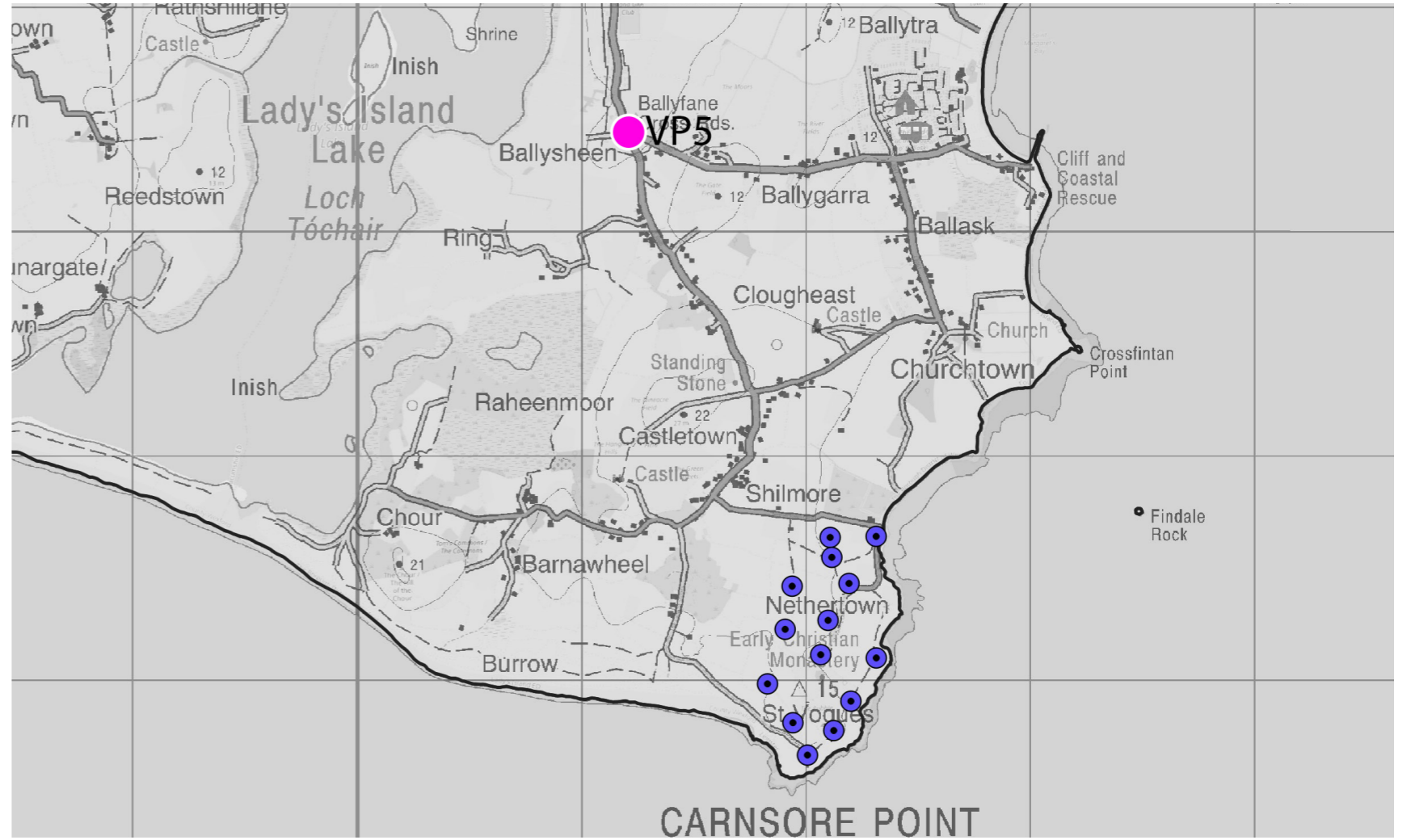
BALLYFANE



VIEWPOINT 5 (VP5)

View from a L-3060 local road in the townland of Ballyfane, which is also located within a designated Landscape of Greater Sensitivity, approximately 1.9 km northwest from the nearest turbine.

E 711,148
N 606,464

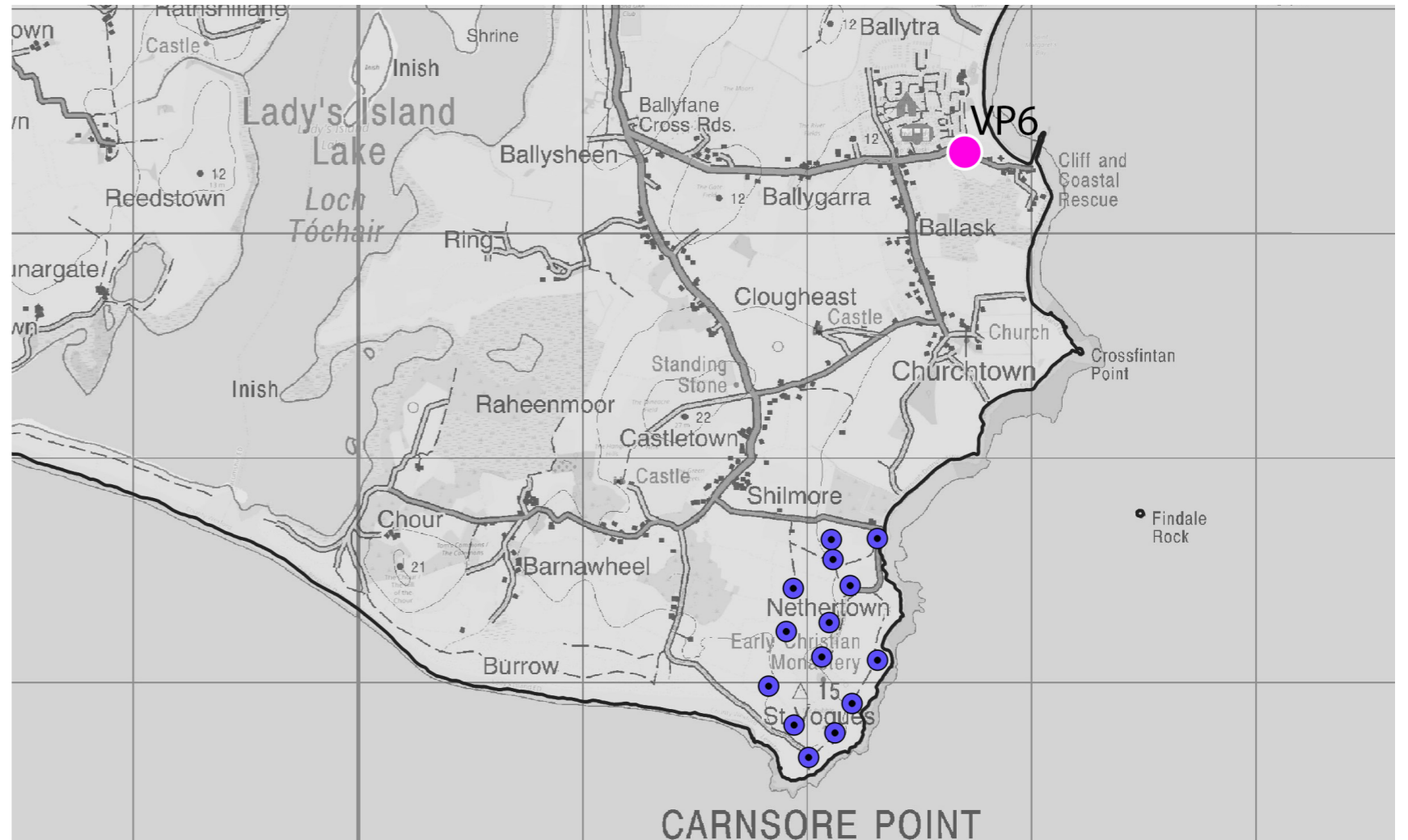




VIEWPOINT 6 (VP6)

View from the L-3061 local road in the townland of Carna, approximately 1.7 km north of the nearest turbine.

E 712,613
N 606,426



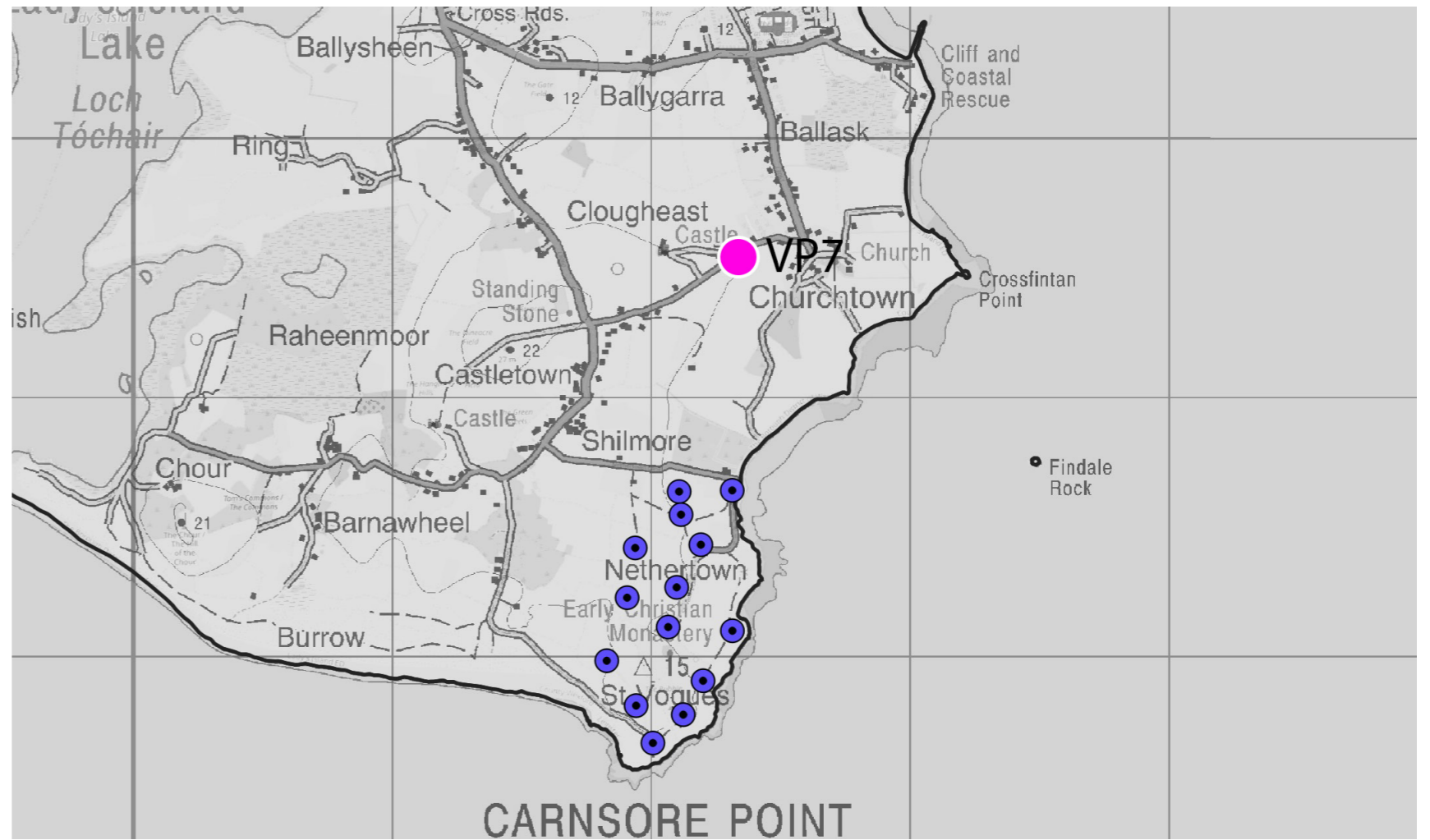
CLOUGHEAST



VIEWPOINT 7 (VP7)

View from a local road in the townland of Clougheast, approximately 0.9 km north from the nearest turbine.

E 712,238
N 605,592



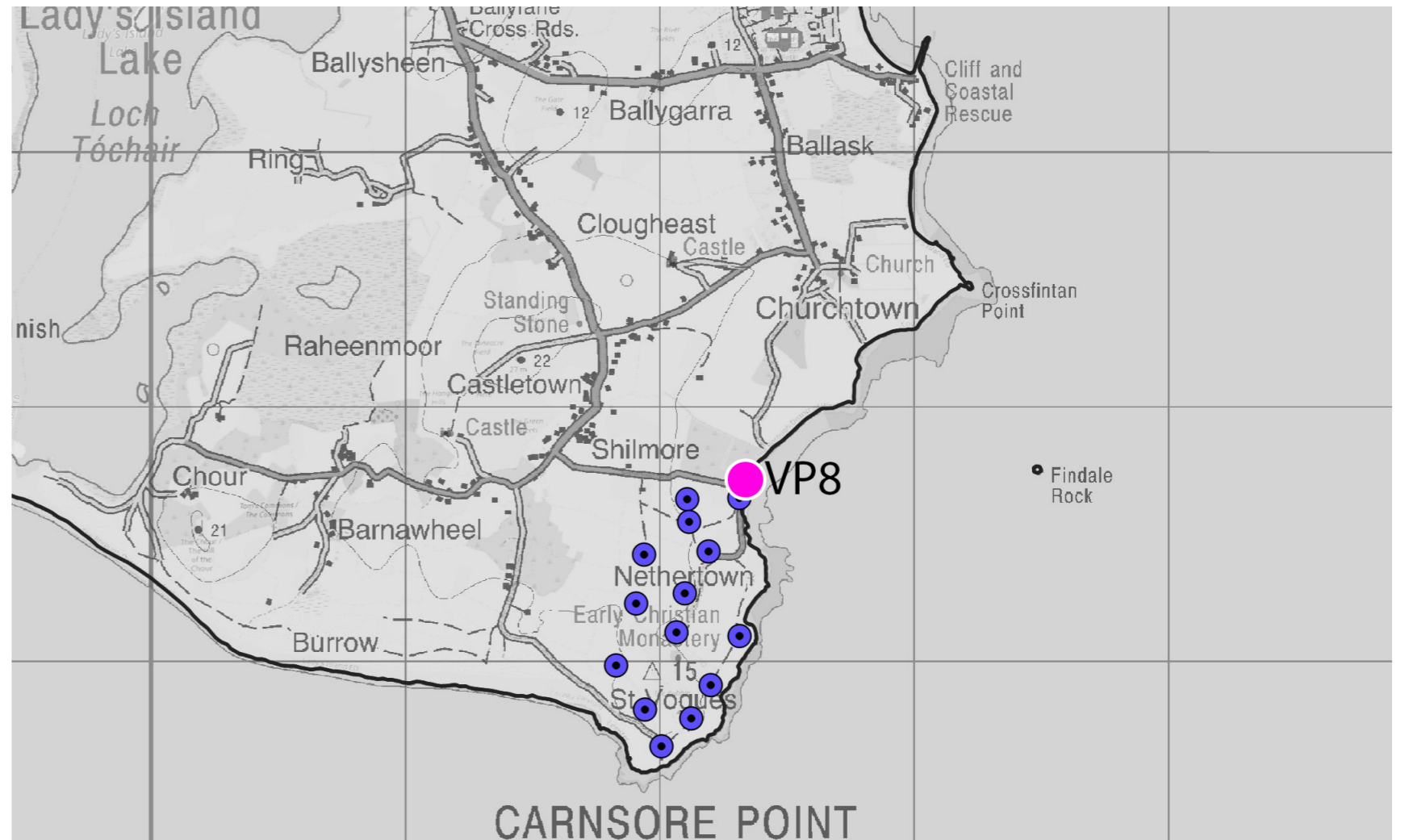
NETHERTOWN



VIEWPOINT 8 (VP8)

View from Nethertown Lane local road in the townland of Nethertown, approximately 49.7 meters north from the nearest turbine.

E 712,253
N 604,741



90° Extent



53.5° Extent



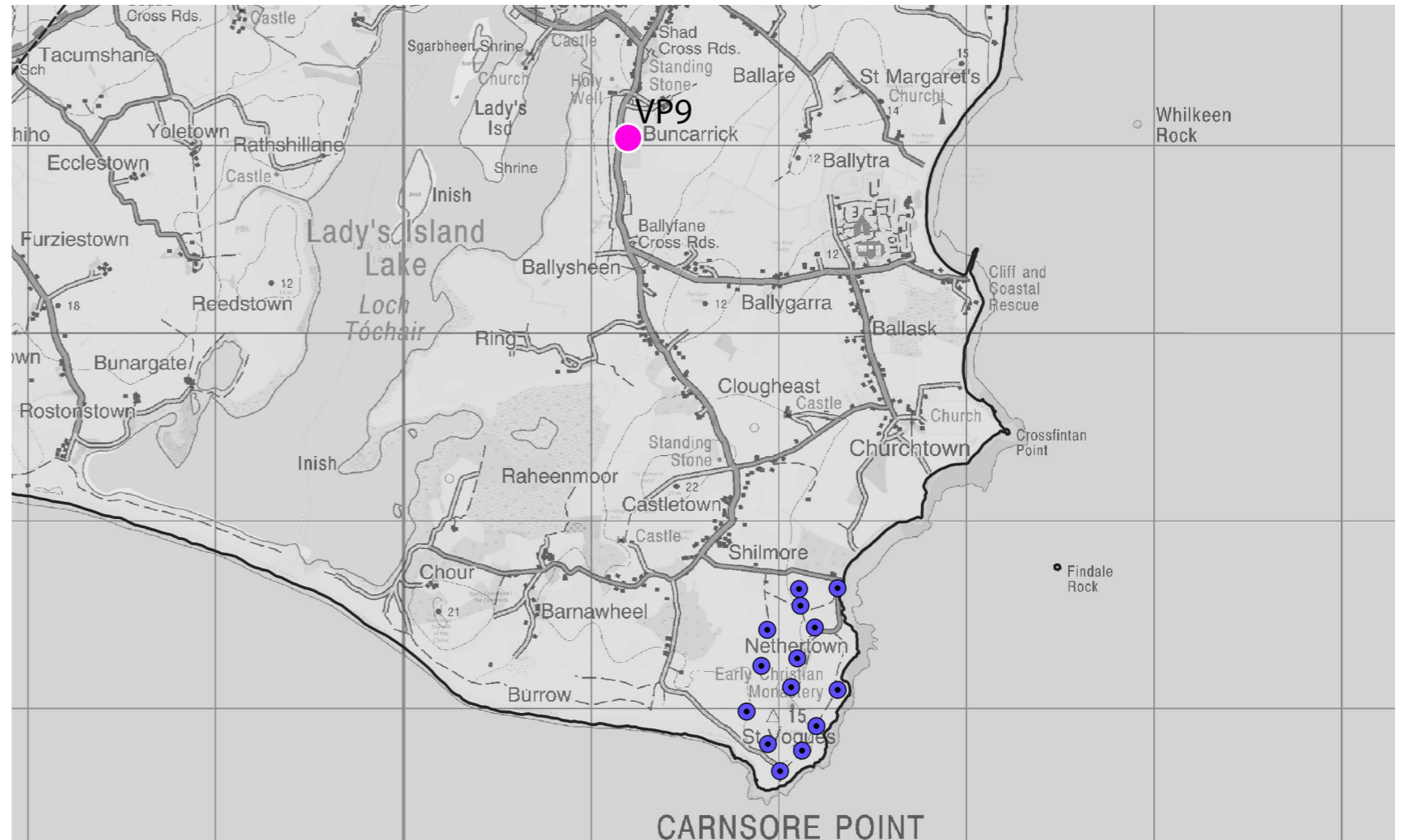
BUNCARRICK



VIEWPOINT 9 (VP9)

View from Our Lady's Island GAA field off the L-3060 in the townland of Buncarrick, approximately 2.6 km northwest from the nearest turbine.

E 711,116
N 607,121



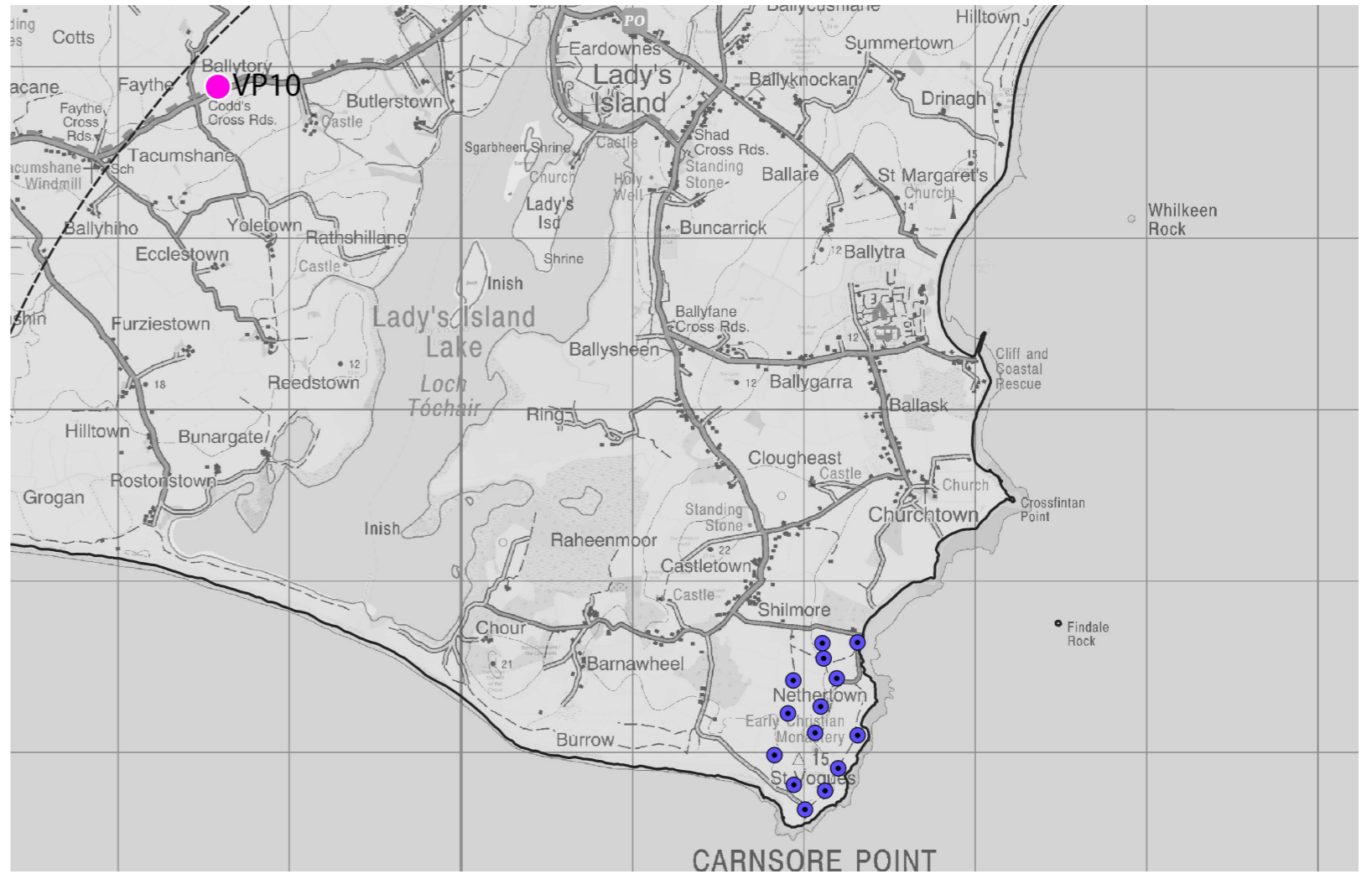
BALLYTORY UPPER



VIEWPOINT 10 (VP10)

View from the L-3065 local road in the townland of Ballytory Upper, which is also located along the Wexford Cycle Hub Loop, Normans Way Walking Trail and located within a designated Landscape of Greater Sensitivity, approximately 4.7 km northwest from the nearest turbine.

E 708,602
N 607,936



90° Extent



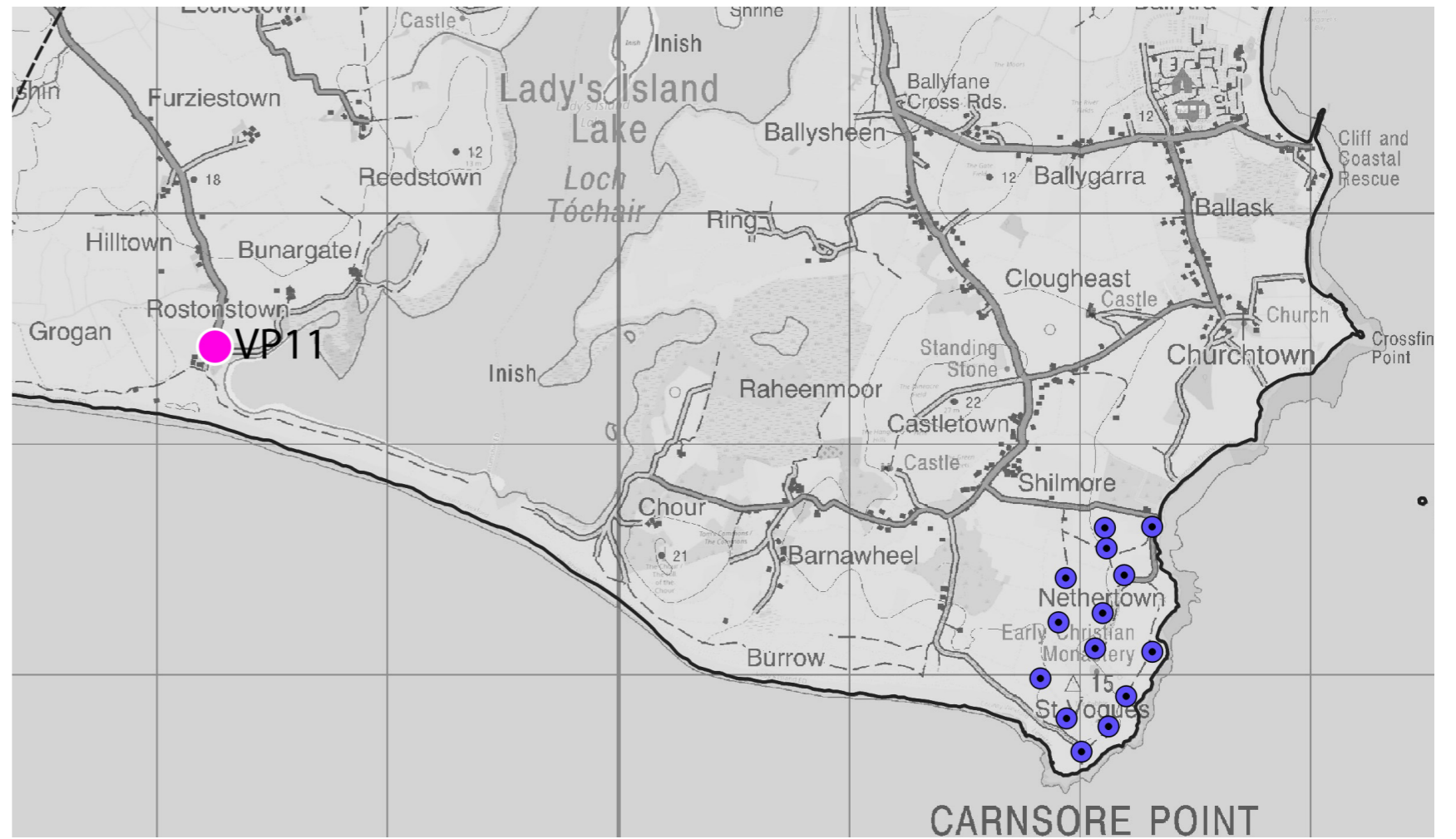
53.5° Extent



VIEWPOINT 11 (VP11)

View from a cul-de-sac off the L-3065 in the townland of Rostonstown Burrow, which is also located within a designated Landscape of Greater Sensitivity, approximately 3.7 km west of the nearest turbine.

E 708,236
N 605,411



90° Extent



53.5° Extent



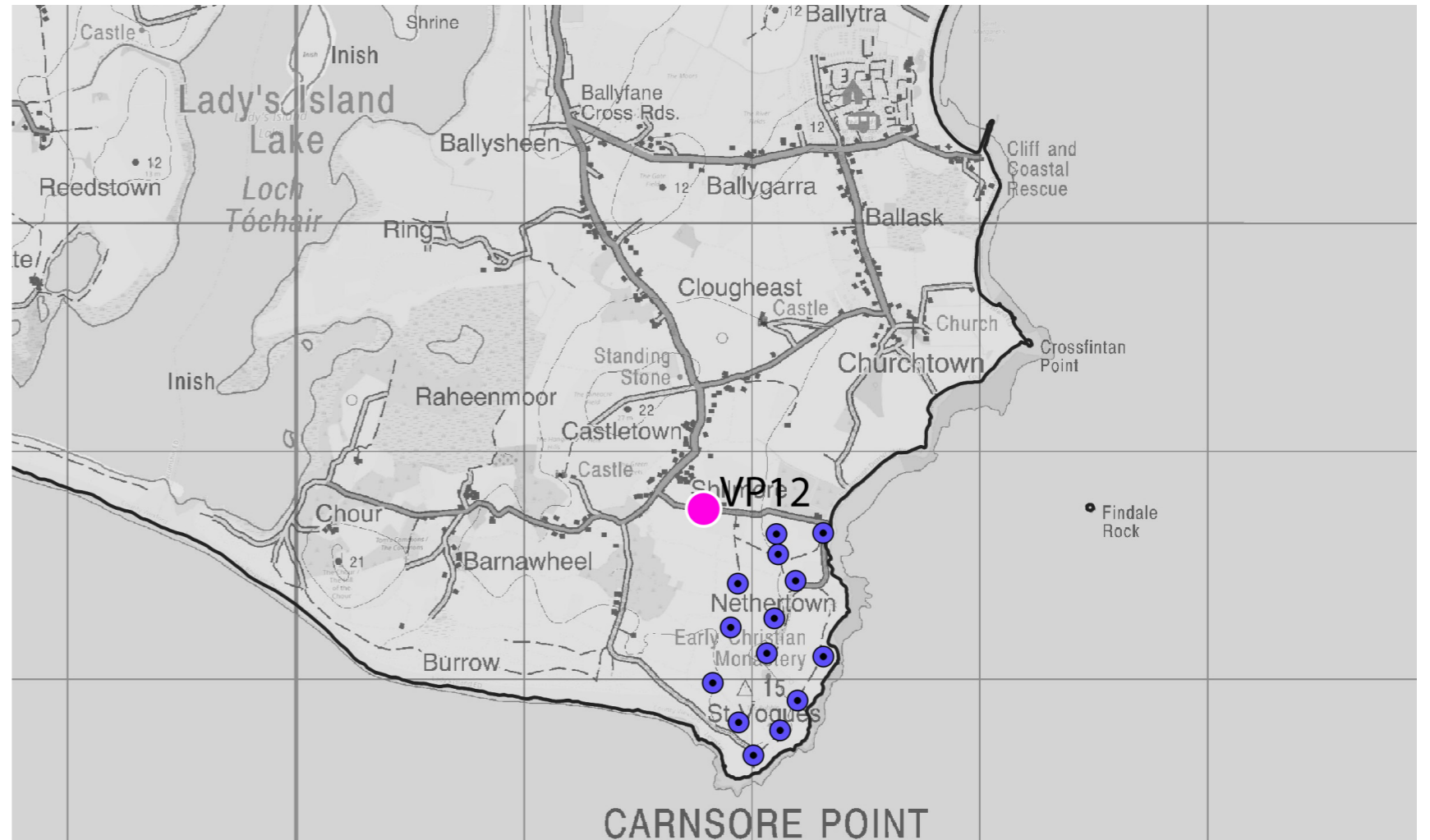
SHILMORE



VIEWPOINT 12 (VP12)

View from Nethertown Lane local road in the townland of Shilmore, approximately 273 meters northwest of the nearest turbine.

E 711,785
N 604,795



90° Extent



53.5° Extent



